



Badworths 100



09:00 Sunday 23rd March 2025

25-878

routesheet updated: 09/03/2025

1 exit car park and right Park Lane





- 0.4 A5149 (by church)
- 2.4 A5149 *Wilmslow*
- 3.1 A5102 *Wilmslow* and
- 5.8 to pass petrol station and A5102
- 7.9 *Prestbury* A5102
- 8.2 to **Alderley Edge**
- 11.0 London Road
- 11.3 Chorley Hall La by De Trafford Arms
- 12.0 A535
- 16.9 A535 in **Chelford**
- 27.3 *Middlewich* in **Holmes Chapel**
- 28.6 1st L after petrol Station, Broad Lane
- 31.0 then ...
- 31.4 *Sandbach* 1st R then ...
- 31.6 *Cledford* Cledford Lane
- 33.1 R after bend
- 34.4 to Cross Lane
- 34.8 Warmingham Lane
- 37.2 Forge Mill Lane to farm gate on left

37.4 **Moston** or info by electricity pylon










2 continue on Forge Mill Lane

















- 39.6 A530 to **Walley's Green**
- 41.0 at memorial cross
- 42.1 *Church Minshall*
- 43.3 B5074 in **Church Minshall**
- 44.2 Minshall Lane
- 47.5 *Wettenhall*
- 50.4 2nd left *Fishery*
- 52.9 *Little Budworth* Kings Lane
- 54.5 *Little Budworth*
- 55.8 to pass Oulton Park
- 56.6 continue to **Little Budworth**

57.0 **Little Budworth** or info by Church

3
 *Whitegate* Mill Lane
58.6  *Whitegate*59.1  *Whitegate* Clay Lane61.0   over Whitegate bridge
*cafe at former Whitegate Station on R*61.9  *Whitegate*66.9   in **Hartford** then ...67.3   *Weaverham* Bradburns Lane67.8  68.2  68.8  Winnington Avenue70.0   A53370.7   *Comberbach*73.8  *Gt Budworth* in **Comberbach**75.2  cross A559 through **Budworth**75.9  *Antrobus*76.0 **Great Budworth** 
or stamp from Ice cream farm on L**4**

left from café

76.7 78.1  *Knutsford*82.2 pass Windmill Nurseries then ...
 Old Hall Lane83.4  onto bridleway at left-hand bend,
under bridge onto former A556 pass
former petrol station84.0  opposite church (*rough surface*)85.1  at grass triangle85.8  Green Lane86.3  Tabley Road87.1  Ladies Mile87.6  A503388.0  *Town Centre*88.4  into Tatton Park91.3  *Rostherne Exit*92.5   at Tatton park gates95.4  *Wilmslow* Back Lane in **Ashley**99.6  onto right hand pavement alongside
A538 and through two tunnels, stay on
cyclepath a road climbs101.2  continue on cyclepath at Morley Rd102.4  onto narrow lane at end of cyclepath103.0 103.5  onto busy A538103.8  Kings Road104.1  2nd R, Broad Walk

- 104.5  Broad Walk
- 105.0 
- 105.6   Station Road *Station*
- 106.1   Wilmslow Park South after crossing
- 107.2  A5102, return to **Poynton**
- 108.5  & 
- 111.1 
- 111.3  A5149
- 112.1   A5149
- 114.0  mini O to Park Lane
- 114.6  into car park and to Church Hall for
finish HQ 

Organised by Fliss Mathews to Audax UK regulations